

















Compr.	Core	Compr.	Core	Compr.	Core
Conventional rail (freight) / Completed	Conventional rail (freight) / To be upgraded	High speed rail / Completed	To be upgraded to high speed rail	Airports	Ports
Conventional rail (freight) / Planned	Conventional rail (freight) / Planned	High speed rail / Planned	High speed rail / Planned	Airports	Ports
NDPTL Network on Russian territory					

Legend for TEN-T
Data for EU27: EC Proposal COM (2011) 650/Final 2 of 19/12/2011
Data for Russia and Belarus from NDPTL
© EuroGeographics 2001 for the administrative boundaries



Comprehensive	Core	Comprehensive	Core	Comprehensive	Core
					
				 NDPTL Network on Russian territory	
					
					

Legend for TEN-T
Data for EU27: EC Proposal COM (2011) 650/Final 2 of 19/12/2011
Data for Russia and Belarus from NDPTL
© EuroGeographics 2001 for the administrative boundaries



Comprehensive Network		
Conventional rail / Completed	High speed rail / Completed	Airports
Conventional rail / To be upgraded	To be upgraded to high speed rail	Ports
Conventional rail / Planned	High speed rail / Planned	FRT
NDPTL Network on Russian territory		

Data for Turkey:
EC Proposal COM (2011) 650/Final 2 of 19/12/2011
© EuroGeographics 2001 for the administrative boundaries



EASTERN PARTNERSHIP TRANSPORT NETWORK

Roads, airports and ports

Armenia, Azerbaijan, Georgia

Endorsed at the meeting of EU and Eastern Partnership Transport Ministers on 9 October 2013



Comprehensive Network	
	Road / Completed
	Road / To be upgraded
	Road / Planned
	Ports
	RRT
	Airports
	NDPTL Network on Russian territory

Data for Turkey:
EC Proposal COM (2011) 650/Final 2 of 19/12/2011

© EuroGeographics 2001 for the administrative boundaries

