

eData – from Surveying to Registration

LITHUANIA



REAL PROPERTY E-CADASTRE & REGISTER CONCEPT

Only digital data of cadastre and register have legal power



No paper documents within the system



Full integration of graphical, attribute and visual data and possibility to provide them to users.



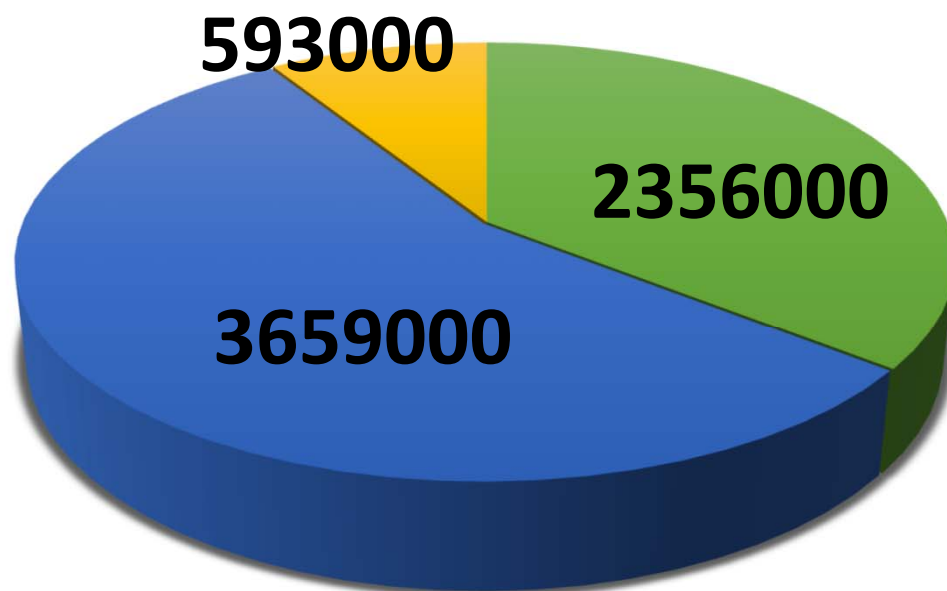
Full e-integration with the base state registers

Extensive preparation and provision of e-documents to users



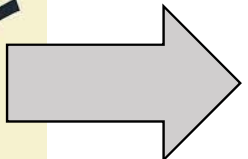
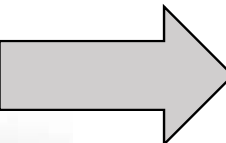
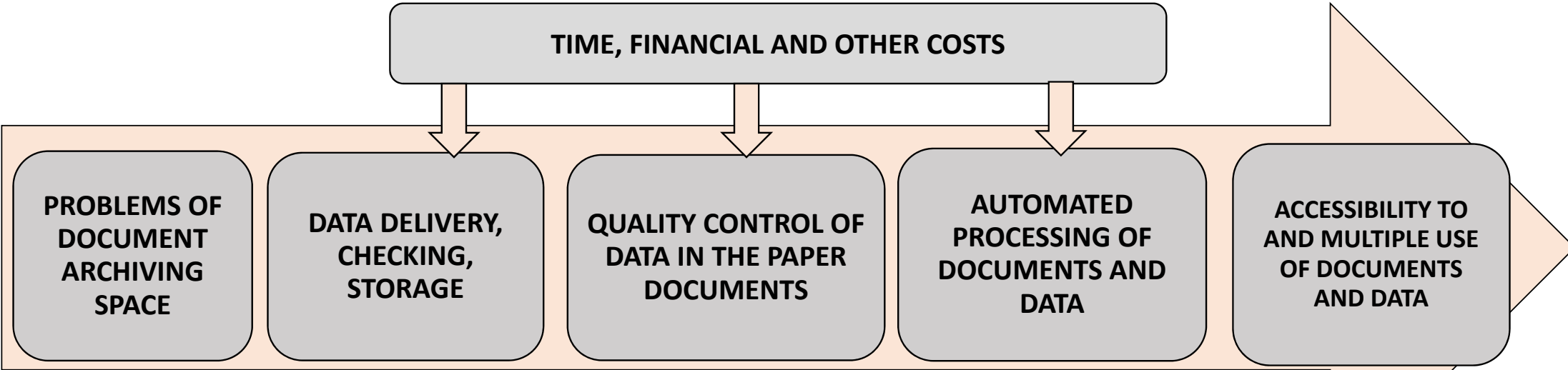
STATISTICS OF THE REAL PROPERTY REGISTER IN LITHUANIA

6 608 000 real property objects registered in the Real Property Register

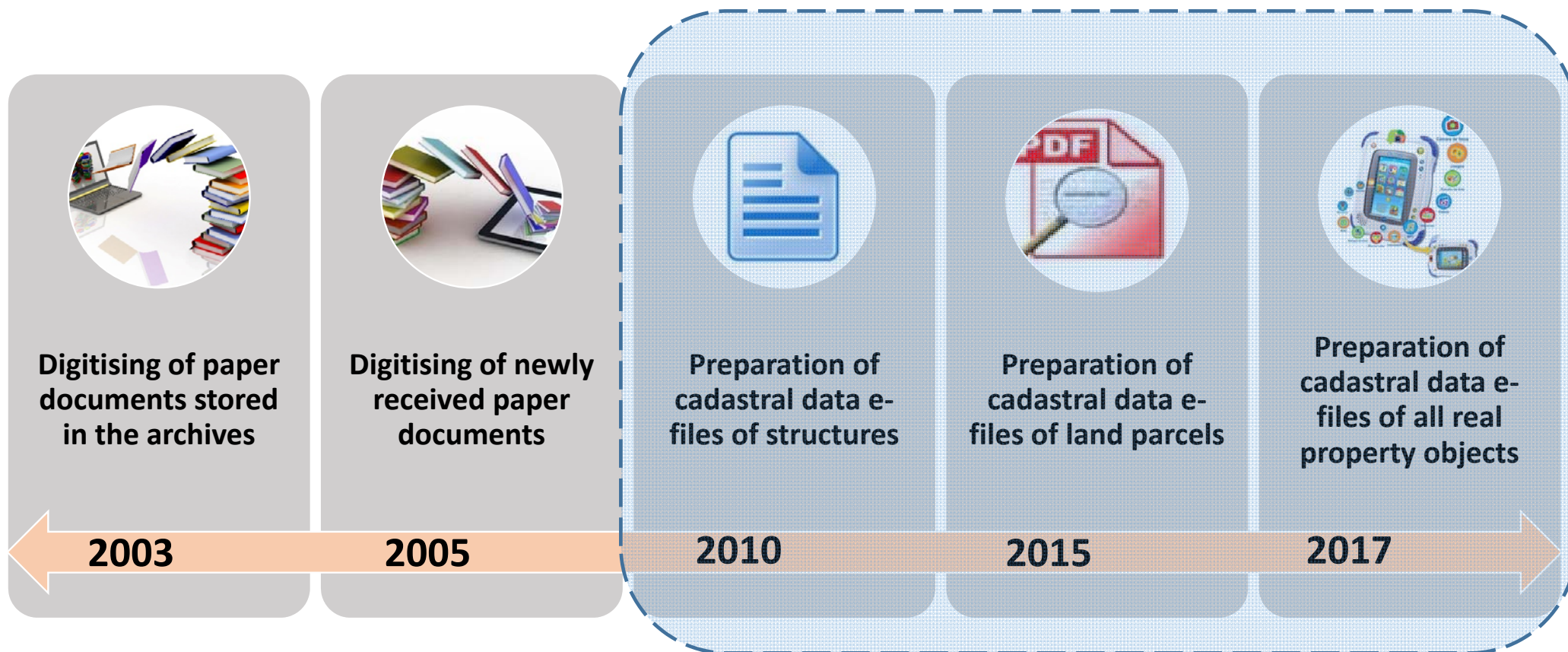


■ Land parcels ■ Buildings and premises (flats) ■ Engineering structures

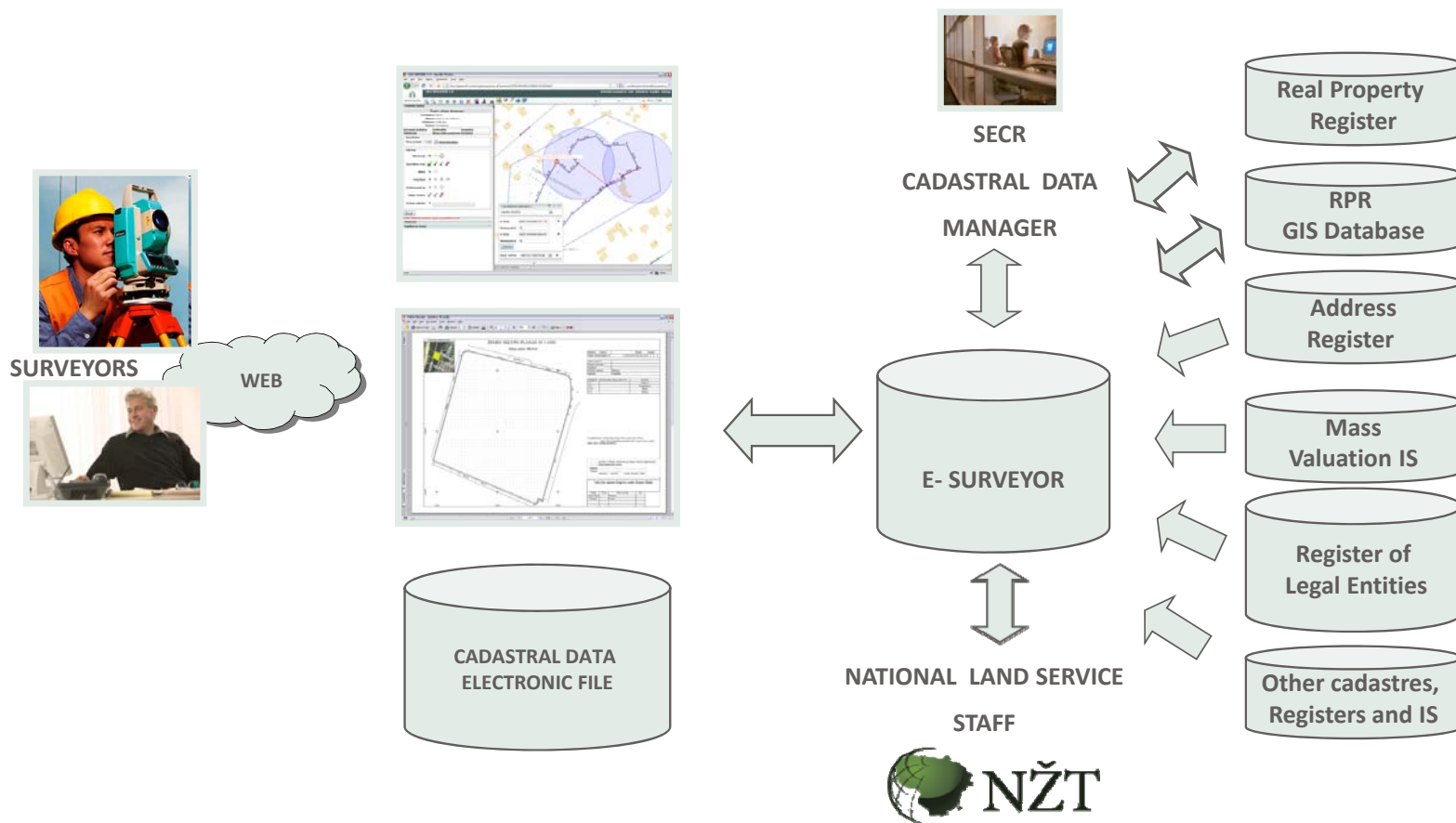
REASONS TO MOVE FROM PAPER REAL PROPERTY CADASTRAL DATA FILES TO E-FILES



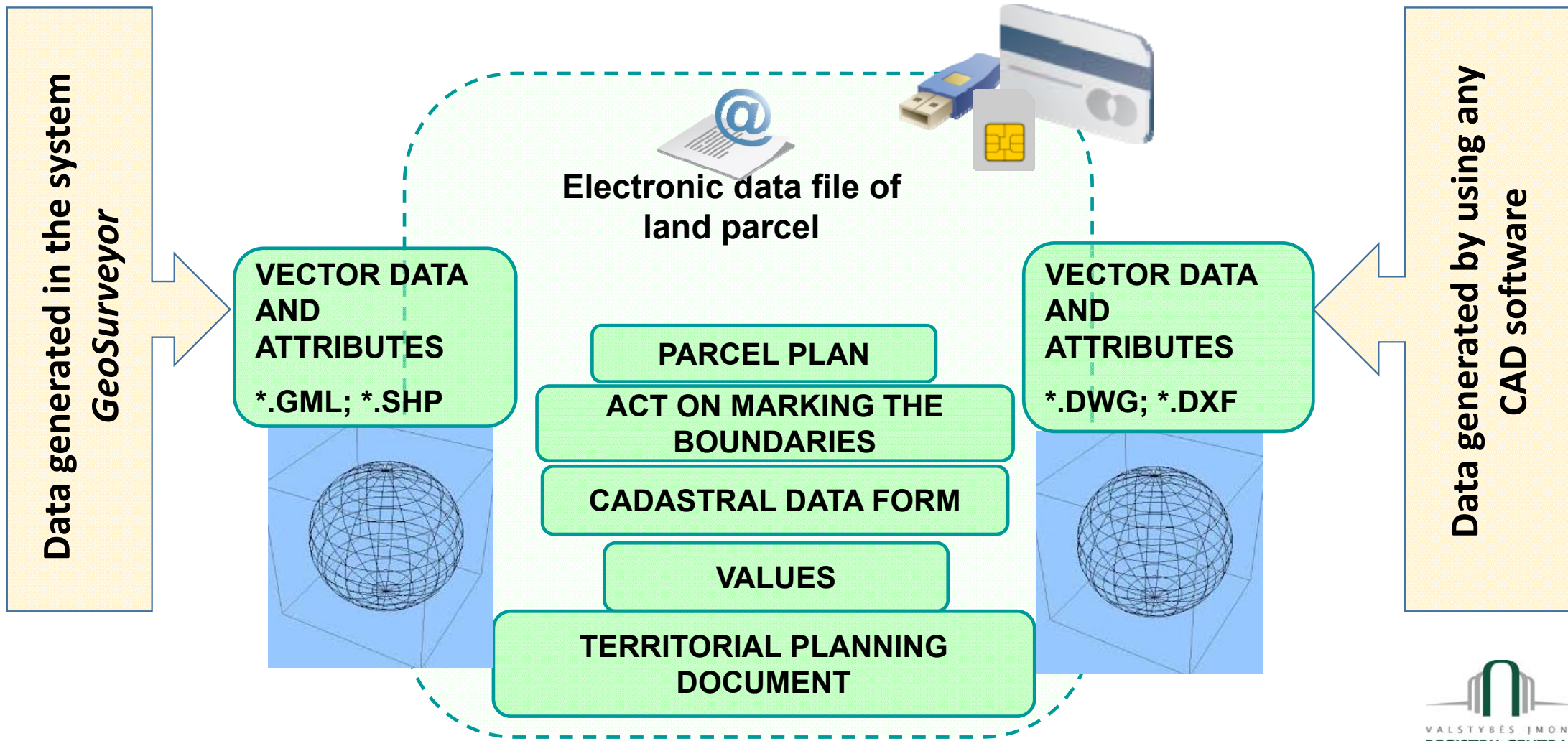
FROM PAPER CADASTRAL DATA FILE TO E-FILE: START, IMPLEMENTATION AND FUNCTIONALITY



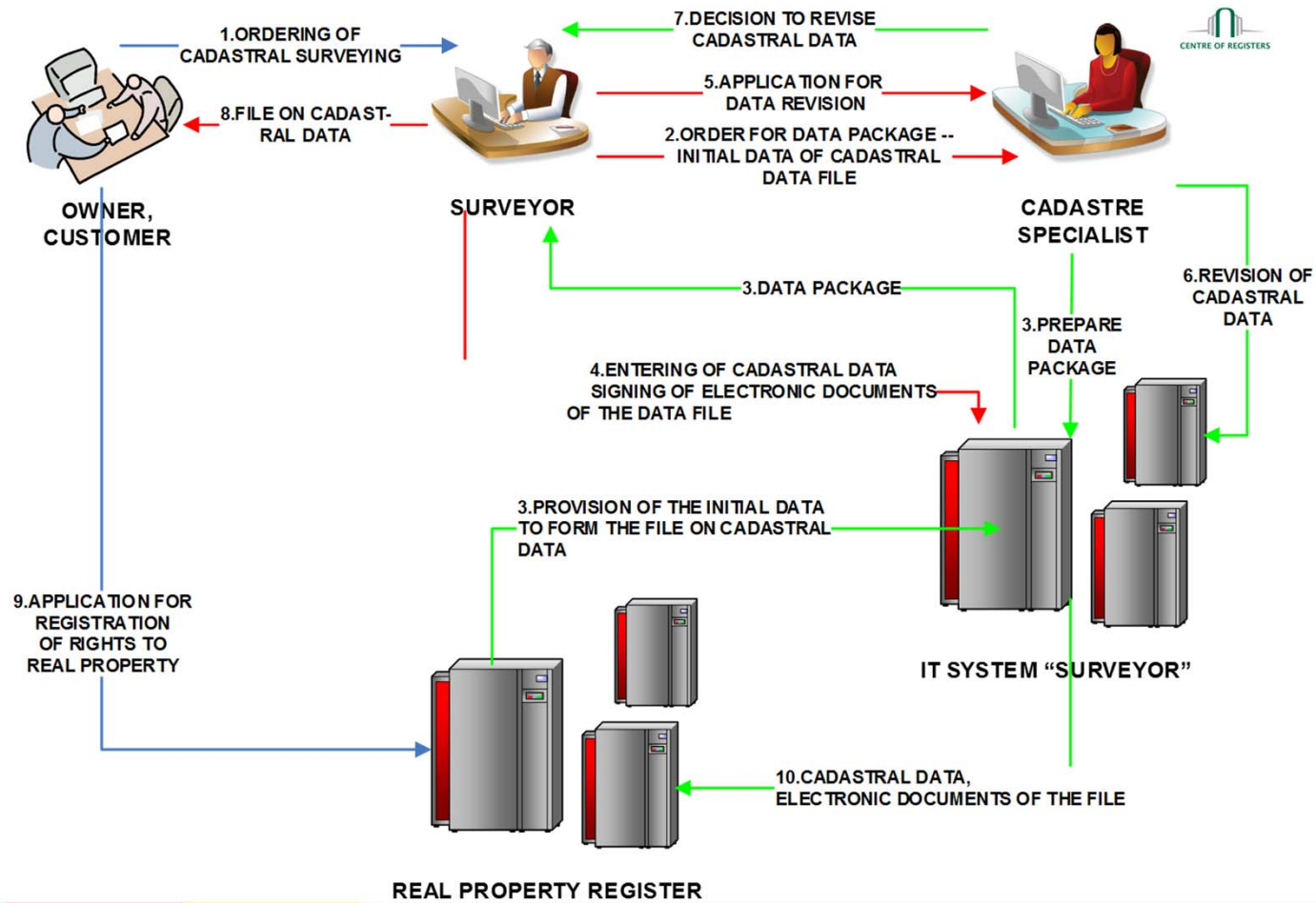
SUBSYSTEM „GeoSURVEYOR“. OPERATIONAL PROCESS



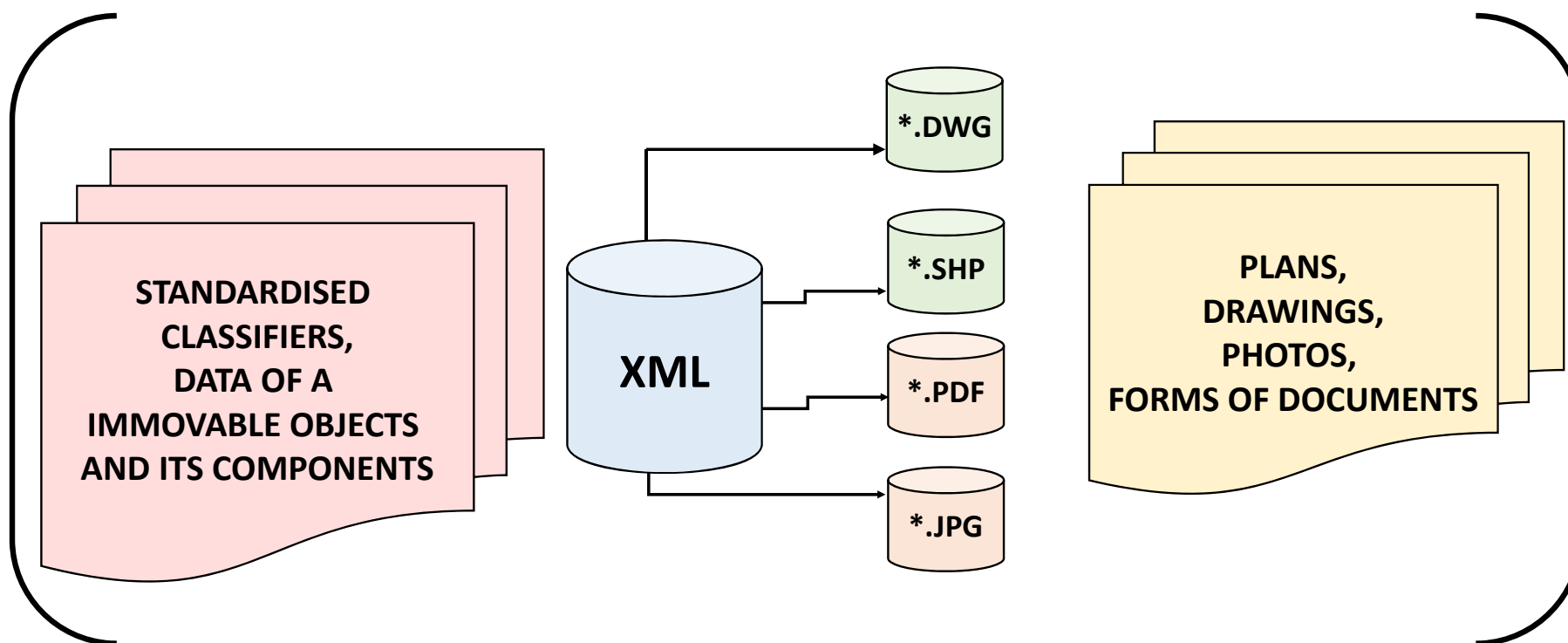
E-FILE OF CADASTRAL DATA OF LAND PARCEL



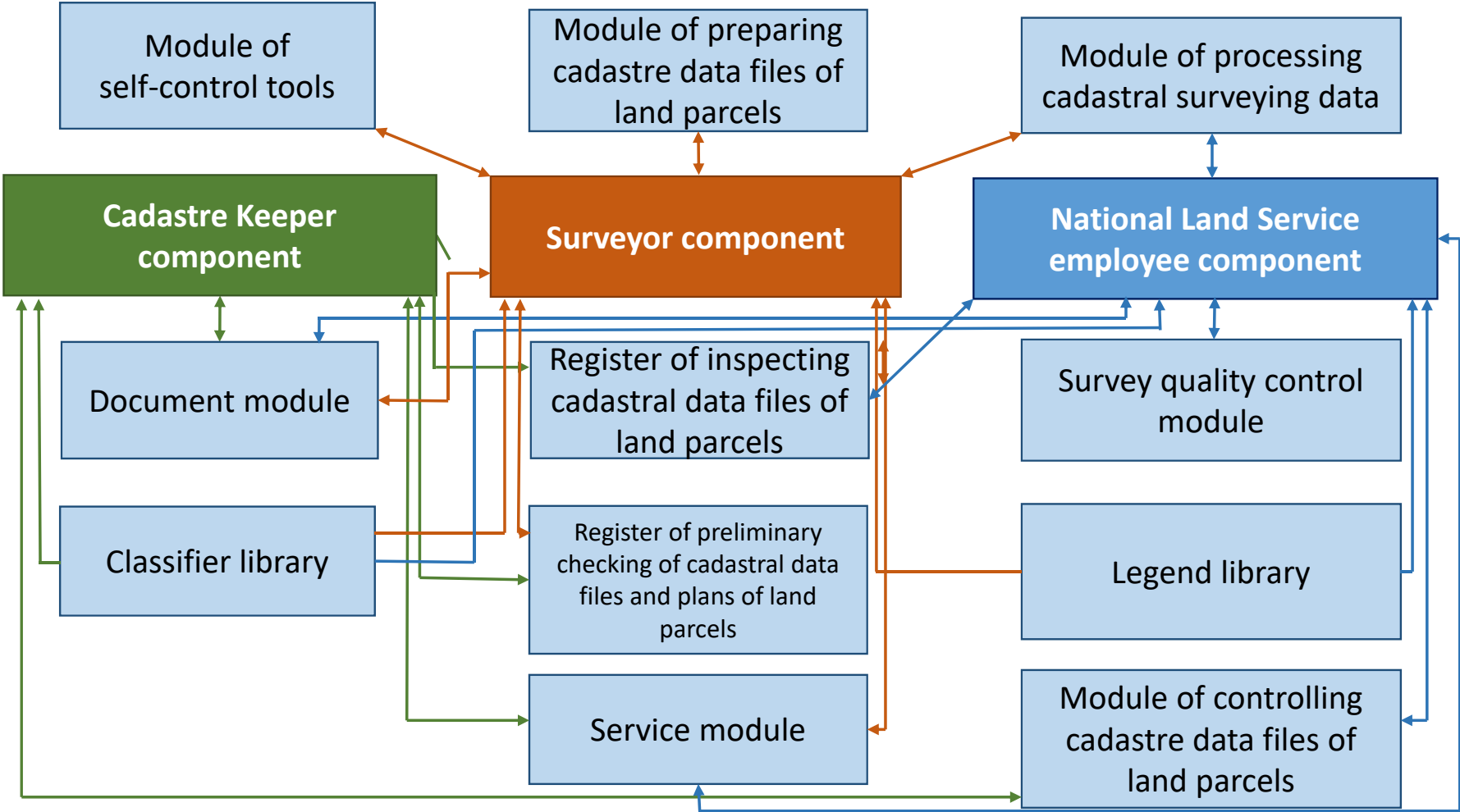
SUBSYSTEM „SURVEYOR“. OPERATIONAL PROCESS



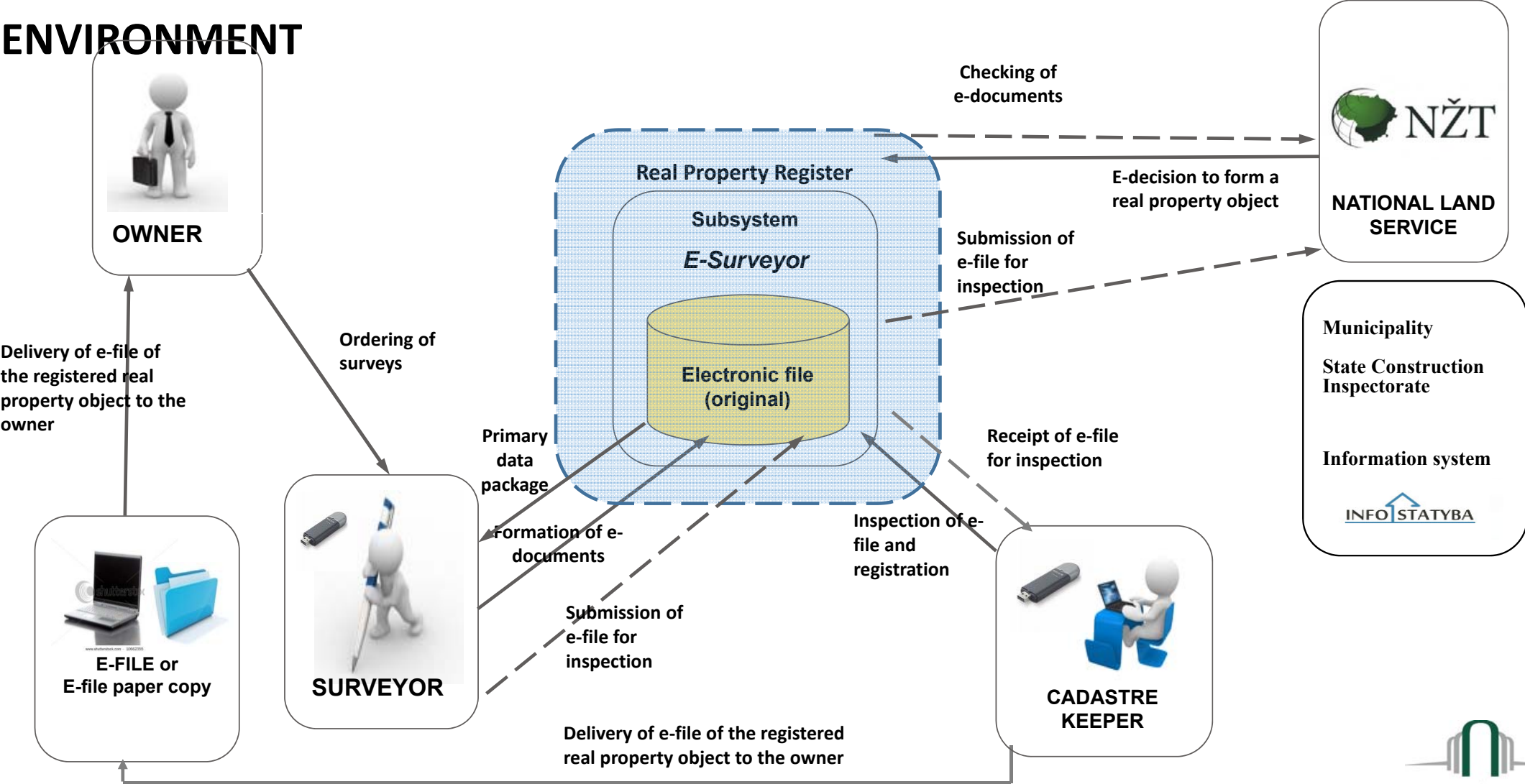
STRUCTURE OF THE DIGITAL PACKAGE OF CADASTRAL DATA



INTERNAL INFORMATION FLOWS IN THE REAL PROPERTY REGISTER SUB-SYSTEM *GeoSurveyor*



E-FILE FORMATION AND REAL PROPERTY OBJECT REGISTRATION IN VIRTUAL ENVIRONMENT




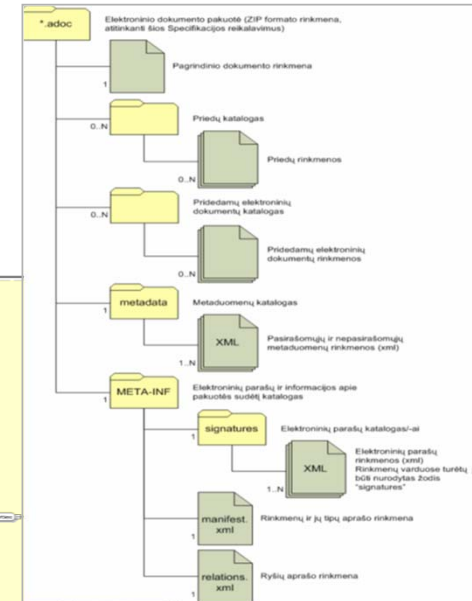
NATIONAL FORMAT OF ELECTRONIC CADASTRAL DATA FILE

CADASTRAL DATA ELECTRONIC FILE OF REAL PROPERTY OBJECT –
electronic document, the content of which is defined by the Law on Real Property Cadastre, including vector data with digital cadastral data attributes specified by the Law on E-document

Must be signed by surveyor with e-signature

Must be approved by other institutions by e-signatures

NOT A PAPER FILE COPY (SCANNED)



E-SIGNATURE WITH TIME STAMP



Contacts:

Arvydas Bagdonavičius

Deputy Director

State Enterprise Centre of Registers

+37068720252

Arvydas.Bagdonavicius@registrucentras.lt

arvydasbag@gmail.com

www.registrucentras.lt

www.regia.lt